NIKISKI TO KASILOF

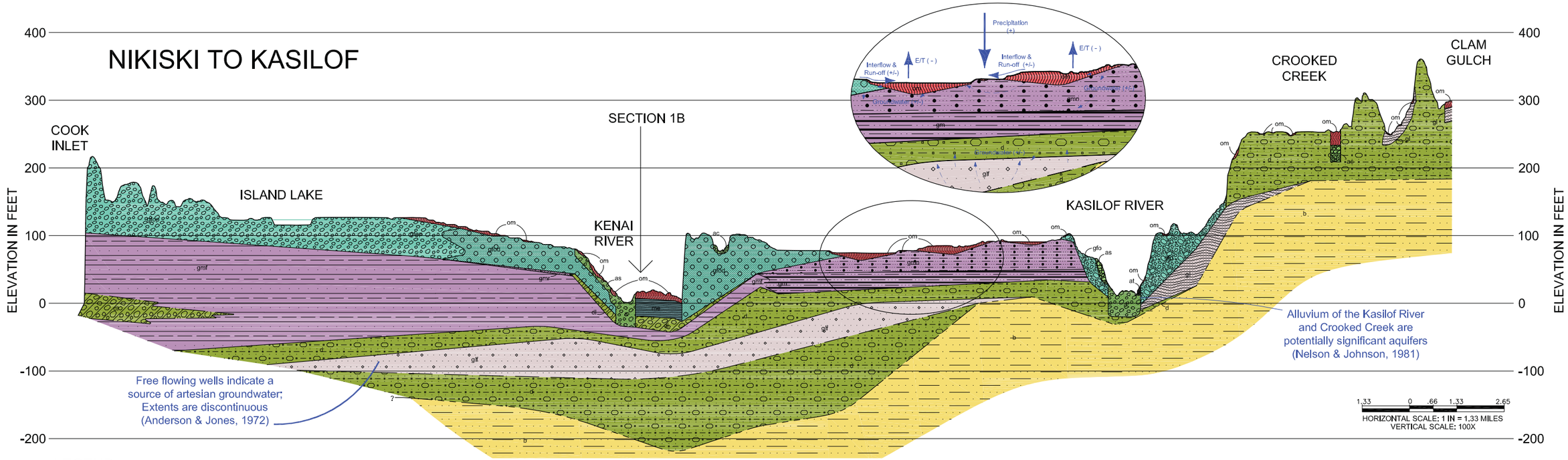

LEGEND

Bedrock

- b Undifferentiated bedrock

Alluvial Deposits

- a Undifferentiated stream alluvium
- as Alluvium of small streams occupying larger stream valleys
- af Alluvial fan deposit
- at Stream terrace deposit related to modern stream courses

Glacial Deposits

- d Undifferentiated glacial drift
- di Ice stagnation deposits

Glaciofluvial Deposits

- gfo Outwash alluvium
- gfod Distal fandelta outwash alluvium
- gfop Proximal outwash alluvium

Glaciolacustrine Deposits

- gl Sediments of former glacially -dammed lake
- glf Sublacustrine fan complex

Glaciomarine Deposits

- gm Undifferentiated glaciomarine deposits
- gmf Distal submarine fan deposit
- gmn Bottom sediments deposited near shore of ancestral Cook Inlet
- gmr Glaciomarine or glacioestuarine rainout

Marine Deposits

- me Undifferentiated estuarine deposits

Organic Deposits

- om Undifferentiated organic material

Geologic Contacts

- Indicates poorly understood contact
- Indicates an erosional surface where glacial deposits overlay Tertiary bedrock.

Hydrologic Parameters

- Indicates a hydrologic parameter as noted.
- Indicates groundwater flow

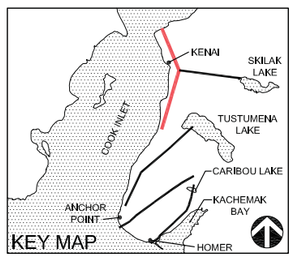

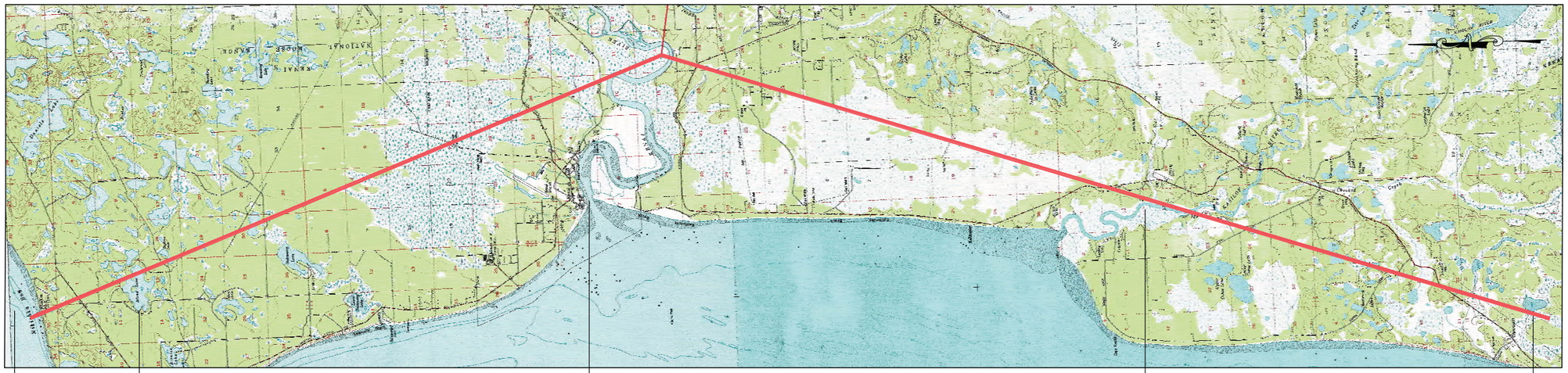

1.33 0 .66 1.33 2.65
HORIZONTAL SCALE: 1 IN = 1.33 MILES

HOMER SOIL & WATER CONSERVATION DISTRICT SECTION 1 IDEALIZED LANDSCAPE LEVEL DRAFT DIAGRAMS WESTERN KENAI PENINSULA LOWLANDS	DRAWING NO. S1 SHEET 1 OF 5 DATE 2-23-06